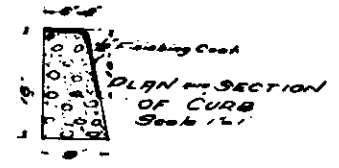

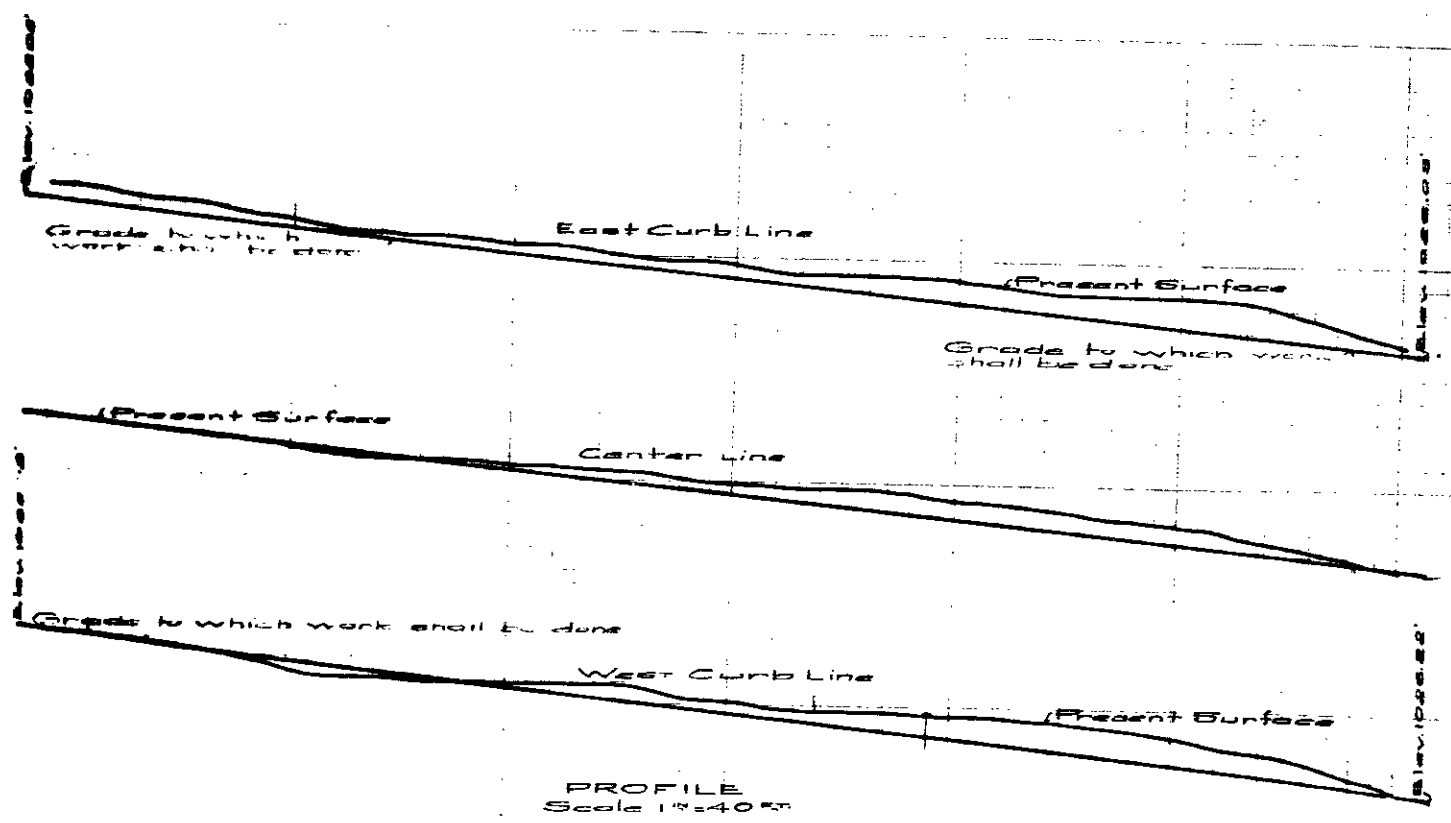


PLAN No 574
FOR THE IMPROVEMENT
LIVINGSTONE ST.
BETWEEN
RIFLE AVE & SECOND STREET
IN THE
CITY OF SAN BERNARDINO
July 1928
C.E. Johnson
City Engineer
Scale 1"=20'

Shape 6" to the foot
SECTION OF WALK AND CURB
Scale 1"=1'



LEGEND
"on in." means 1/8th of an inch
"or ft." means feet or feet
Elev. means elevation
Concrete pavement to be constructed shown thus
Concrete curb to be constructed shown thus
Concrete sidewalk to be constructed shown thus
Concrete sidewalk in section shown thus



All elevations are in feet and above a
plane which is 1045.25 below the City
Benchmark, as established by Ordinance
No. 382 of the City of San Bernardino

PROFILE
BLACK LINES SHOW PRESENT SURFACE
RED LINES SHOW GRADE TO WHICH WORK
SHALL BE DONE